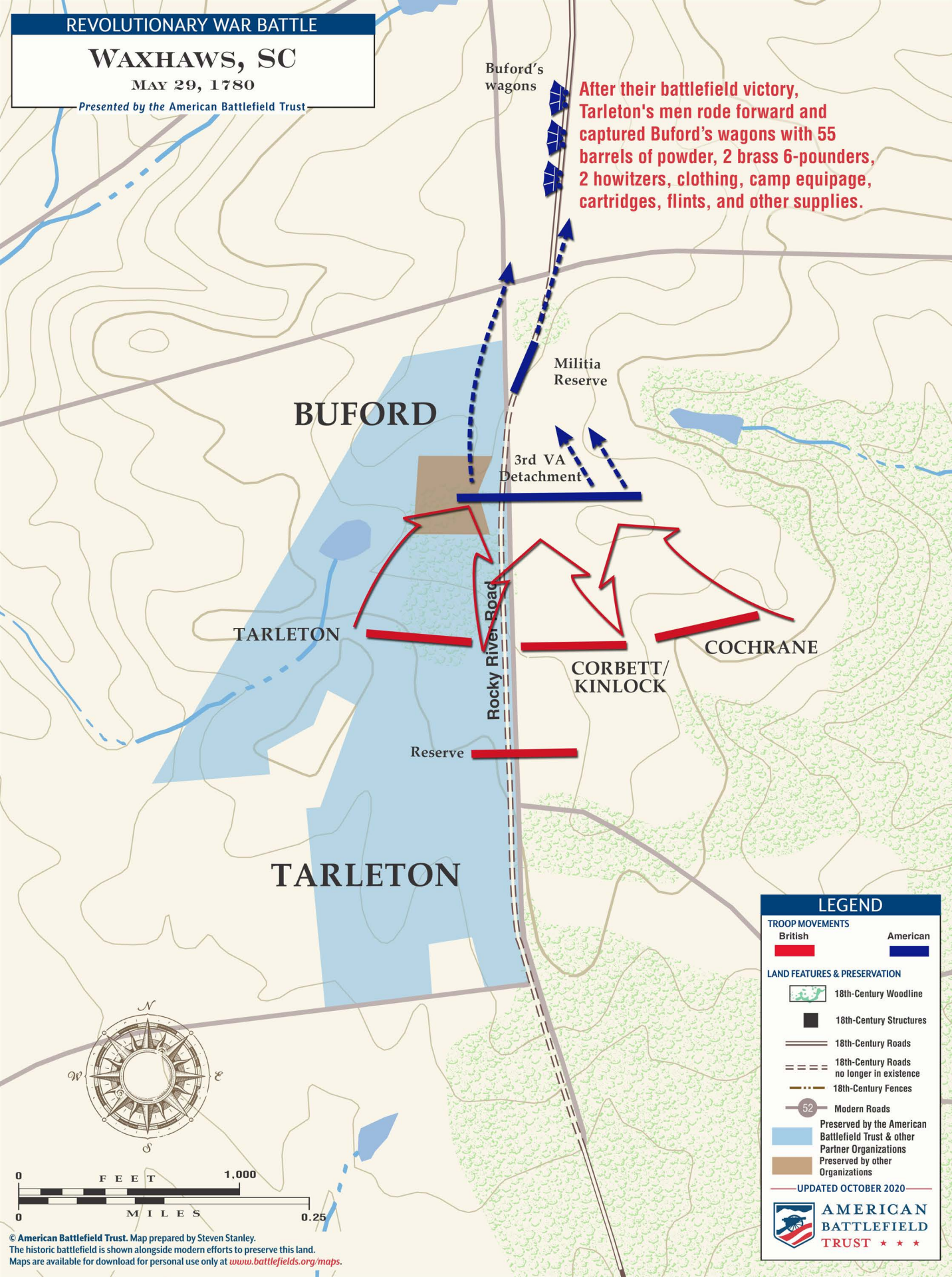


# WAXHAWS, SC

MAY 29, 1780


Presented by the American Battlefield Trust

After their battlefield victory, Tarleton's men rode forward and captured Buford's wagons with 55 barrels of powder, 2 brass 6-pounders, 2 howitzers, clothing, camp equipage, cartridges, flints, and other supplies.







**LEGEND**


**TROOP MOVEMENTS**

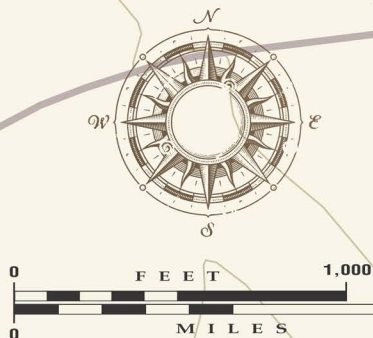
 British	 American
---	--

**LAND FEATURES & PRESERVATION**

-  18th-Century Woodline
-  18th-Century Structures
-  18th-Century Roads
-  18th-Century Roads no longer in existence
-  18th-Century Fences
-  Modern Roads
-  Preserved by the American Battlefield Trust & other Partner Organizations
-  Preserved by other Organizations

— UPDATED OCTOBER 2020 —

 **AMERICAN BATTLEFIELD TRUST** \*\*\*



© American Battlefield Trust. Map prepared by Steven Stanley.  
 The historic battlefield is shown alongside modern efforts to preserve this land.  
 Maps are available for download for personal use only at [www.battlefields.org/maps](http://www.battlefields.org/maps).