
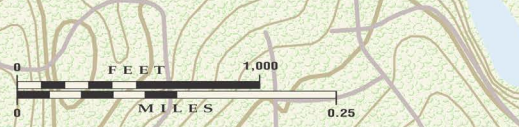


**REVOLUTIONARY WAR BATTLE**  
**GUILFORD COURTHOUSE, NC**  
**MARCH 15, 1781**  
**ATTACK ON THE SECOND LINE**  
*Presented by the American Battlefield Trust*

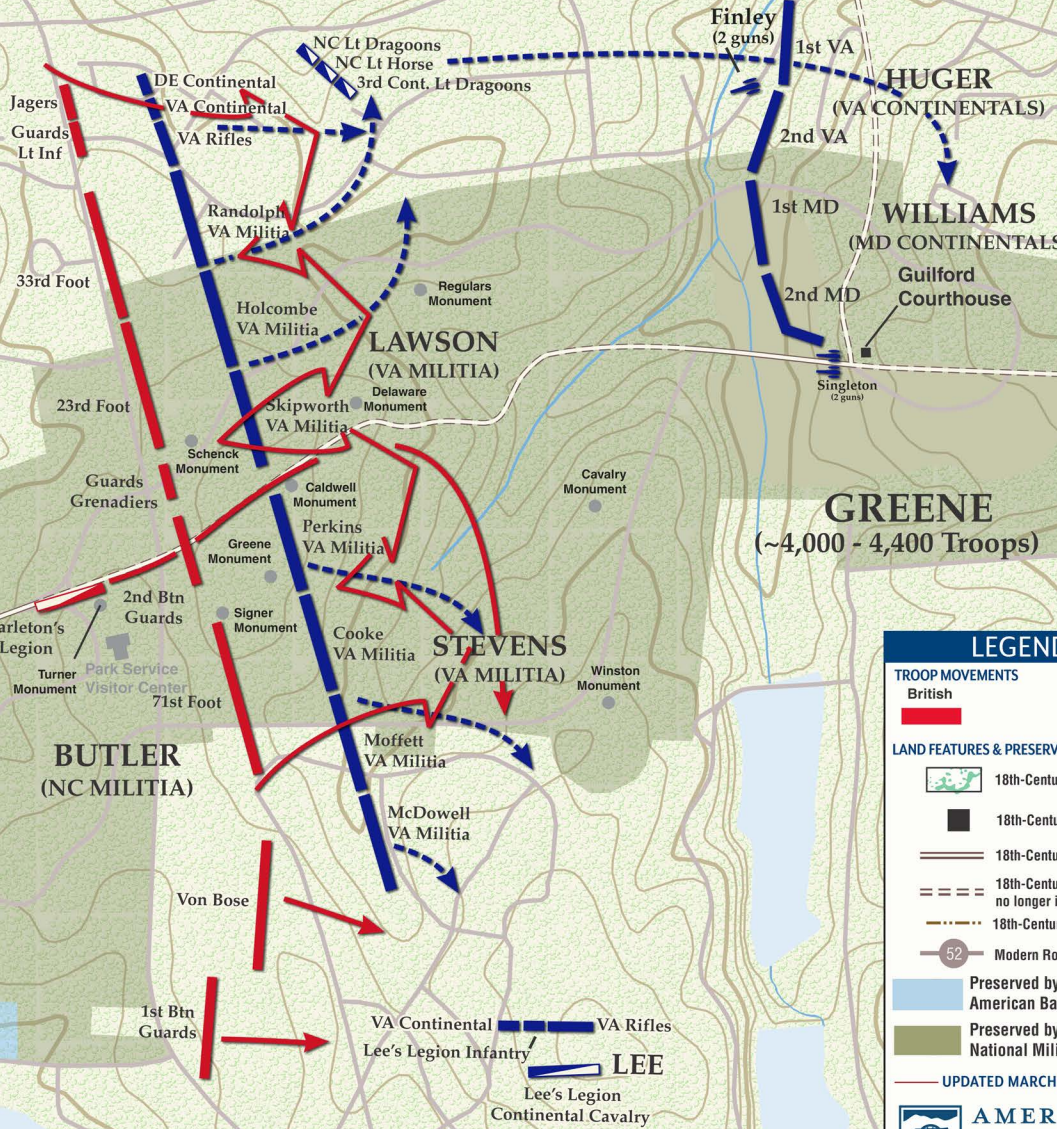


**CORNWALLIS**  
 (~1,900 - 2,200 Troops)

**GREENE**  
 (~4,000 - 4,400 Troops)



© American Battlefield Trust. Map prepared by Steven Stanley.  
 The historic battlefield is shown alongside modern efforts to preserve this land.  
 Maps are available for download for personal use only at [www.battlefields.org/maps](http://www.battlefields.org/maps).



**LEGEND**

**TROOP MOVEMENTS**  
 British (Red line)  
 American (Blue line)

**LAND FEATURES & PRESERVATION**

- 18th-Century Woodline
- 18th-Century Structures
- 18th-Century Roads
- 18th-Century Roads no longer in existence
- 18th-Century Fences
- Modern Roads
- Preserved by the American Battlefield Trust
- Preserved by Guilford CH National Military Park

UPDATED MARCH 2026

**AMERICAN BATTLEFIELD TRUST**