

REVOLUTIONARY WAR BATTLE

# BRANDYWINE, PA

SEPTEMBER 11, 1777

3:30 TO 6:00 P.M.






Presented by the American Battlefield Trust

## LEGEND

### TROOP MOVEMENTS

British  American 

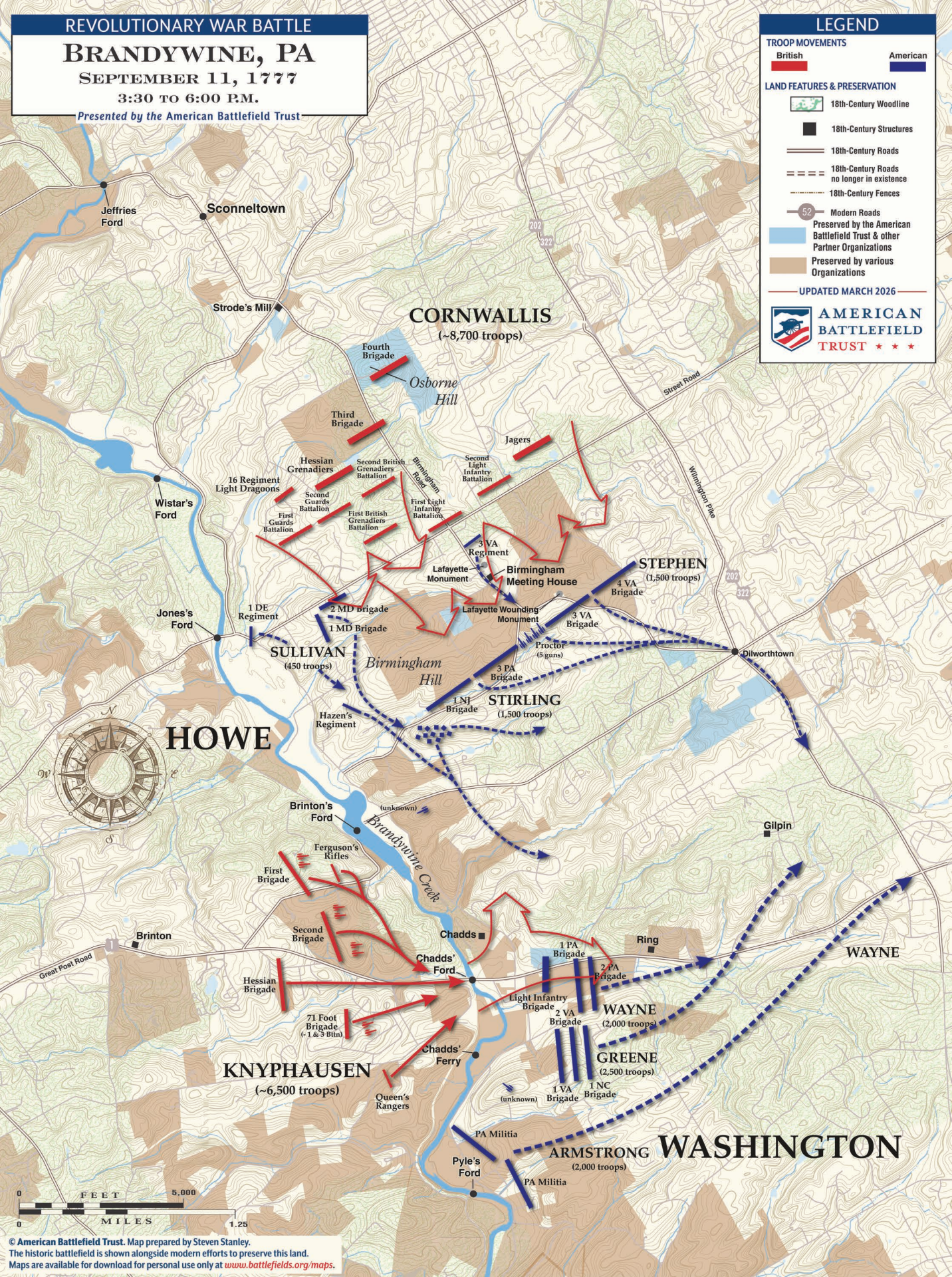
### LAND FEATURES & PRESERVATION

-  18th-Century Woodline
-  18th-Century Structures
-  18th-Century Roads
-  18th-Century Roads no longer in existence
-  18th-Century Fences
-  Modern Roads
-  Preserved by the American Battlefield Trust & other Partner Organizations
-  Preserved by various Organizations

UPDATED MARCH 2026



**AMERICAN  
BATTLEFIELD  
TRUST** ★ ★ ★



**CORNWALLIS**  
(~8,700 troops)

**STEPHEN**  
(1,500 troops)

**STIRLING**  
(1,500 troops)

**HOWE**

**KNYPHAUSEN**  
(~6,500 troops)

**WAYNE**  
(2,000 troops)

**WASHINGTON**



© American Battlefield Trust. Map prepared by Steven Stanley.  
 The historic battlefield is shown alongside modern efforts to preserve this land.  
 Maps are available for download for personal use only at [www.battlefields.org/maps](http://www.battlefields.org/maps).