

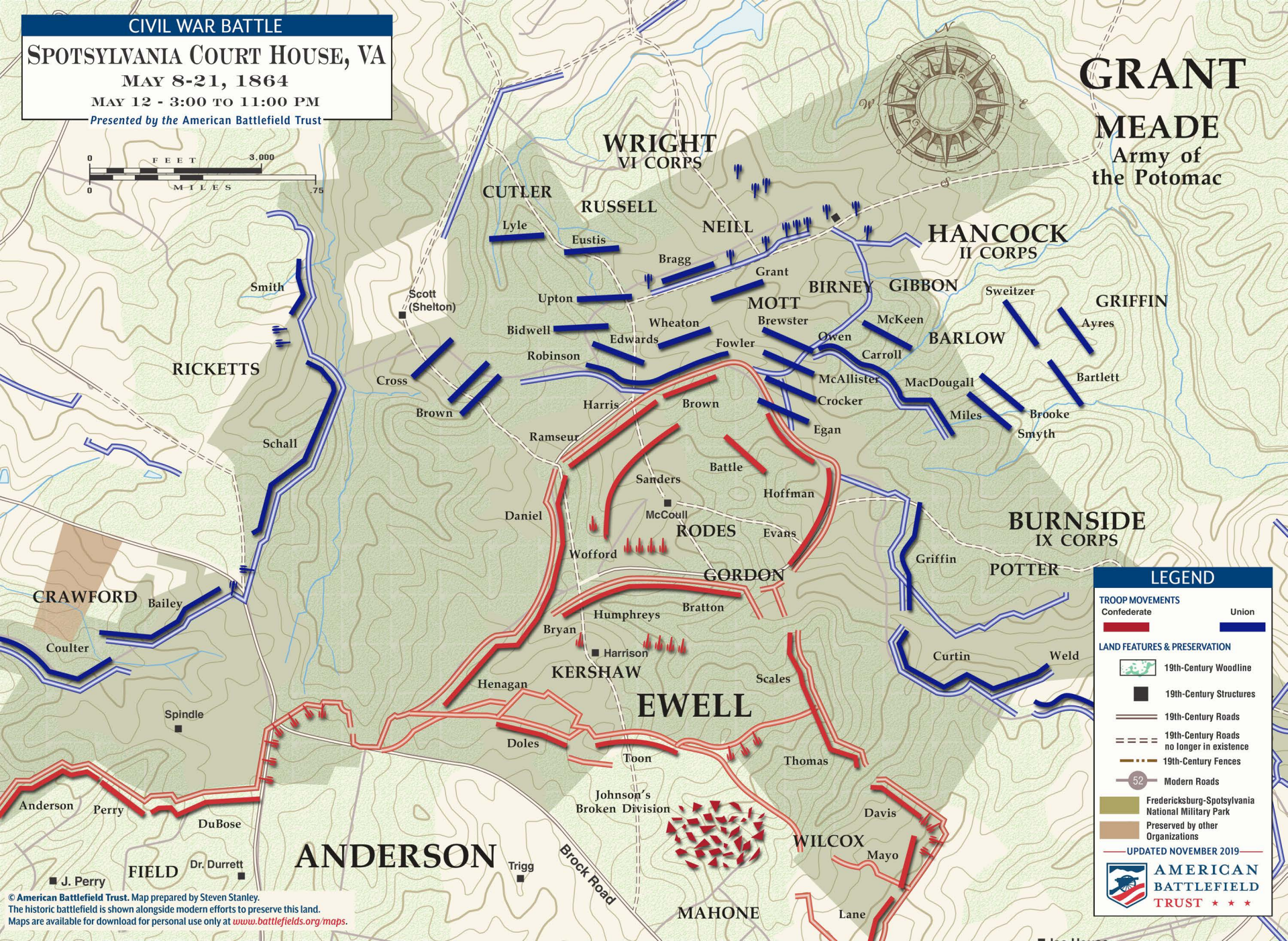


**CIVIL WAR BATTLE**  
**SPOTSYLVANIA COURT HOUSE, VA**  
 MAY 8-21, 1864  
 MAY 12 - 3:00 TO 11:00 PM  
 Presented by the American Battlefield Trust



**GRANT**  
**MEADE**  
 Army of the Potomac



**LEGEND**

**TROOP MOVEMENTS**  
 Confederate (Red line)  
 Union (Blue line)

**LAND FEATURES & PRESERVATION**

- 19th-Century Woodline (Green wavy line)
- 19th-Century Structures (Black square)
- 19th-Century Roads (Thin black line)
- 19th-Century Roads no longer in existence (Dashed black line)
- 19th-Century Fences (Dotted black line)
- Modern Roads (Grey line with '52' shield)
- Fredericksburg-Spotylvania National Military Park (Green shaded area)
- Preserved by other Organizations (Brown shaded area)

UPDATED NOVEMBER 2019

**AMERICAN BATTLEFIELD TRUST**

© American Battlefield Trust. Map prepared by Steven Stanley.  
 The historic battlefield is shown alongside modern efforts to preserve this land.  
 Maps are available for download for personal use only at [www.battlefields.org/maps](http://www.battlefields.org/maps).