

# CIVIL WAR BATTLE

## SHILOH, TN

APRIL 6-7, 1862

APRIL 7









Presented by the American Battlefield Trust

### LEGEND

#### TROOP MOVEMENTS

Confederate  Union 

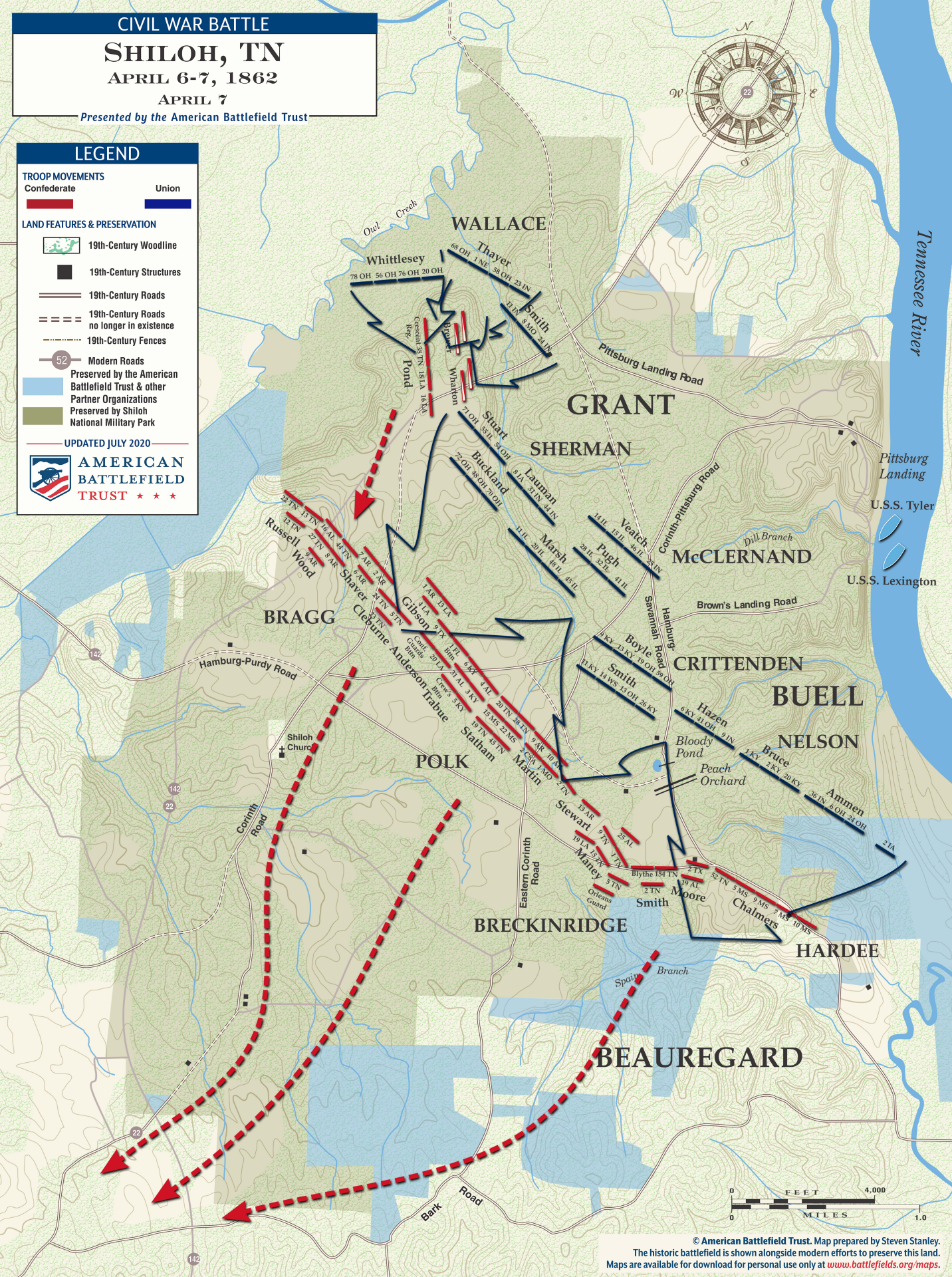
#### LAND FEATURES & PRESERVATION

-  19th-Century Woodline
-  19th-Century Structures
-  19th-Century Roads
-  19th-Century Roads no longer in existence
-  19th-Century Fences
-  Modern Roads
-  Preserved by the American Battlefield Trust & other Partner Organizations
-  Preserved by Shiloh National Military Park

UPDATED JULY 2020



AMERICAN BATTLEFIELD TRUST



© American Battlefield Trust. Map prepared by Steven Stanley. The historic battlefield is shown alongside modern efforts to preserve this land. Maps are available for download for personal use only at [www.battlefields.org/maps](http://www.battlefields.org/maps).